

TV 86

THREE RIVERS DISTRICT COUNCIL

ROAD TRAFFIC REGULATION ACT 1984

THREE RIVERS D.C.
RECEIVED
13 JUN 2008
POLICING DEPT

Date of order: 21 NOVEMBER 2008

Order No:

THE THREE RIVERS DISTRICT COUNCIL (CHENIES ROAD, NORTH HILL AND MARLINS CLOSE, CHORLEYWOOD) (PROHIBITION OF WAITING) ORDER 2008

The Three Rivers District Council (hereinafter referred to as "the Council") makes this Traffic Regulation Order pursuant to arrangements under Section 101 of the Local Government Act 1972 with the Hertfordshire County Council in exercise of the powers of the said County Council under Sections 1(1), 2(1), 2(2)(c), 4(1) and 4(2) of the Road Traffic Regulation Act 1984 as amended from time to time ("the Act") and under all other enabling powers, and after consultation with the Chief Officer of Police in accordance with Part III of Schedule 9 of the Act.

1. This Order shall come into operation on [1 DECEMBER 2008] and may be cited as "The Three Rivers District Council (Chenies Road, North Hill and Marlins Close, Chorleywood) (Prohibition of Waiting) Order 2008".

2. In this Order

'disabled person's badge' has the same meaning as in Section 142(1) of the Act

'disabled person's vehicle' has the same meaning as in Section 142(1) of the Act

'civil enforcement officer' has the same meaning as in Section 76 of The Traffic Management Act 2004

'relevant position' means

- (a) in the case of a vehicle fitted with a front windscreen, the badge is exhibited thereon on the near side of and immediately behind the windscreen and with its front facing forward so as to be legible from outside the vehicle; and
- (b) in the case of a vehicle not fitted with a front windscreen, the badge is exhibited in a conspicuous position on the vehicle.

A vehicle displays a parking disc in the relevant position if:-


- (a) in the case of a vehicle fitted with a dashboard or facia panel, the disc is exhibited thereon so that the quarter hour period during which the period of waiting began is legible from outside the vehicle; or
- (b) in the case of a vehicle not so fitted, the disc is exhibited in a conspicuous position on the vehicle so that the quarter hour period during which the period of waiting began is legible from outside the vehicle.

3. Save as provided in Articles 5, 6, 7 and 8 of this Order, no person shall, except under the direction or with the permission of a civil enforcement officer on duty or a police officer in uniform cause or permit any vehicle to wait at any time in the lengths of Chenies Road and North Hill, Chorleywood as specified in Schedule 1 to this Order
4. Save as provided in Articles 5, 6, 7 and 8 of this Order, no person shall, except under the direction or with the permission of a civil enforcement officer on duty or a police officer in uniform cause or permit any vehicle to wait between the hours of 8.00am to 6.00pm Monday to Friday (inclusive) in the lengths of North Hill and Marlins Close, Chorleywood as specified in Schedule 2 to this Order
5. Nothing in Articles 3 and 4 of this Order shall render it unlawful to cause or permit any vehicle to wait in the lengths of road specified therein for so long as may be necessary to enable:-

- a) a person to board or alight from a vehicle;
 - b) the vehicle, if it cannot conveniently be used for such purpose in any other road, to be used in connection with any of the following operations, namely
 - i) building, industrial and demolition operations;
 - ii) the removal of any obstruction to traffic;
 - iii) the maintenance, improvement or reconstruction of the said length of road;
 - iv) the laying, erection, alteration or repair in or on land adjacent to the said length of road of any sewer or of any main, pipe or apparatus for the supply of gas, water or electricity or of any telecommunications apparatus defined in paragraph 1(1) of the Telecommunications Code contained in Schedule 2 of the Telecommunications Act 1984;
 - v) to a vehicle being used for fire brigade, ambulance or police purposes;
 - vi) the vehicle, if it cannot conveniently be used for such purposes in any other road, to be used in the service of a local authority or of a water authority in pursuance of statutory powers or duties;
 - vii) the vehicle to be used for the purpose of delivering or collecting postal packets as defined in section 87 of the Post Office Act 1953.
 - c) where the vehicle is a pedal cycle
 - d) in any case where the person in control of the vehicle:
 - i) is required by law to stop
 - ii) is obliged to stop so as to prevent an accident
 - iii) is prevented from proceeding by circumstances beyond his/her control.
6. Nothing in Articles 3 and 4 of this Order shall render it unlawful to cause or permit any vehicle to wait in the lengths of road specified therein for so long as may be necessary to enable a person to board or alight from a vehicle.
 7. Nothing in Articles 3 and 4 of this Order shall render it unlawful to cause or permit any vehicle to wait for so long as may be necessary for the purpose of enabling goods to be loaded on or unloaded from the vehicle in any lengths of road specified in the Schedule to this Order at any time on any day.
 8. Nothing in Articles 3 and 4 of this Order shall render it unlawful to cause or permit a disabled person's vehicle which displays in the relevant position a disabled person's badge to wait in the lengths of road referred to in the Schedule to this Order.
 9. The Interpretation Act 1978 shall apply for the interpretation of this Order as it applies for the interpretation of any Act of Parliament.
 10. The restrictions imposed by this Order shall be in addition and not in derogation from any restriction or requirement imposed by any regulations made or having effect as if made under the Act or by or under any other enactment.

IN WITNESS whereof the Common Seal of the Three Rivers District Council was hereunto affixed
this day of 2008

The Common Seal of)
Three Rivers District Council)
hereunto affixed)
is authenticated by)
Director of Corporate Resources and Governance



13/4/08

SCHEDULE 1

Prohibit waiting "At Any Time"

Commencing from the north side of the northern junction of North Hill with Chenies Road for a distance of 27m east along North Hill.

Commencing from the north side of the northern junction of North Hill with Chenies Road for a distance of 8m north west along Chenies Road.

Commencing from the south side of the northern junction of North Hill with Chenies Road for a distance of 15m east along North Hill.

Commencing from the south side of the northern junction of North Hill with Chenies Road for a distance of 9m south east along Chenies Road.

Commencing from the east side of the southern junction of North Hill with Chenies Road for a distance of 29m north along North Hill.

Commencing from the west side of the southern junction of North Hill with Chenies Road for a distance of 18m north along North Hill.

Commencing from the east side of the southern junction of North Hill with Chenies Road for a distance of 3m south east along Chenies Road.

Commencing from the west side of the southern junction of North Hill with Chenies Road for a distance of 8m north west along Chenies Road.

On the east side of North Hill commencing from a point 101m north of the southern junction of North Hill with Chenies Road for a distance of 42m north east along North Hill.

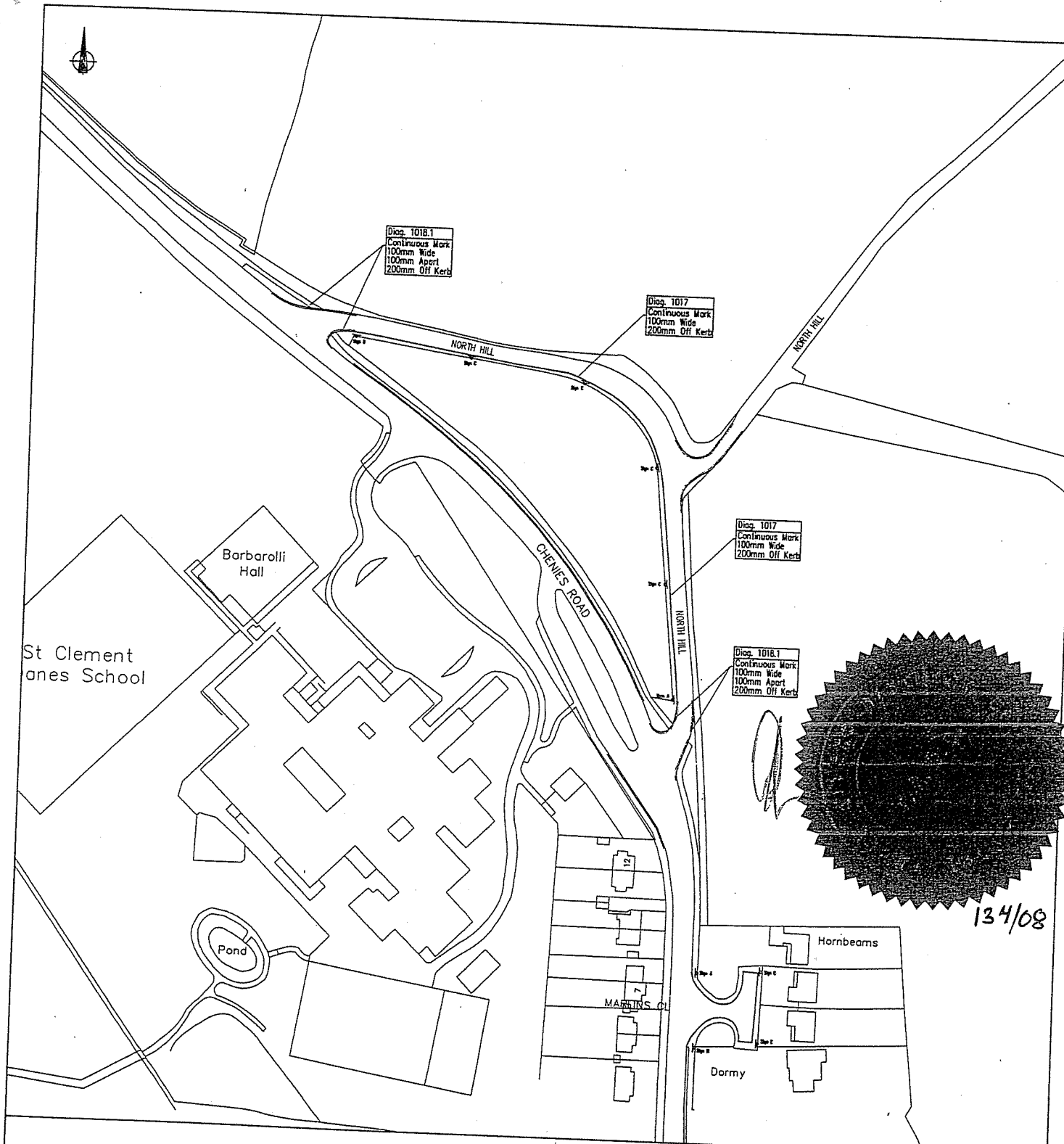
On the east side of North Hill commencing from a point 164m east of the northern junction of North Hill with Chenies Road for a distance of 31m north east along North Hill.

SCHEDULE 2

Prohibit waiting 8:00am - 6:00pm Monday - Friday (inclusive)

On the west side of North Hill commencing from a point 18m north of the southern junction of North Hill with Chenies Road for a distance of 228m north along North Hill.

From the southern end of the southern radius of the junction of Marlins Close with Chenies Road for the extent of Marlins Close to the northern end of the northern radius of the junction of Marlins Close with Chenies Road.



SIGN A
(SIGN B - ARROW HANDED, SIGN C - NO ARROW)

Notes

1. Do not scale from this drawing
2. All dimensions in metres unless stated otherwise
3. All signs and lining to be in accordance with "The Traffic Signs Regulations and General Directions 2002".
4. Location of sign plates is indicative only and should be positioned on site to avoid obstructing footpaths, driveways etc.
5. Sign plates to be erected on new posts unless noted otherwise.

Legend


- Proposed double yellow lines
- Proposed single yellow lines ("8am-6pm Monday-Friday (inclusive)")

Mark	Revision	GH	Date	Child
A	Marlins Close restrictions added. Drawing realized.	GH	25.04.08	

Utilities Note
The position of any existing public or private sewers, utility services, plant or apparatus shown on this drawing is believed to be correct, but no warranty is made in respect of the same. Other such plant or apparatus may also be present but not shown. The Contractor is therefore advised to undertake his own investigation where the presence of any existing sewers, services, plant or apparatus may affect his operations.

Drawing Issue Status

For Comment
Traffic Regulations Order
Chenies Road, Chorleywood
Proposed Parking Restrictions



PETER BRETT ASSOCIATES
CAVERSHAM BRIDGE HOUSE, WATERMAN PLACE, REDDING, BEDFORDSHIRE, MK18 3BN
Tel: 0118 950 0261 Fax: 0118 950 7480 E-mail: reading@pba.co.uk Website: www.pba.co.uk © Peter Brett Associates

Date	June 07	Drawn by	JHW
AS Scale	1:1000	Checked by	

Drawing Number: **12356/407/002** A